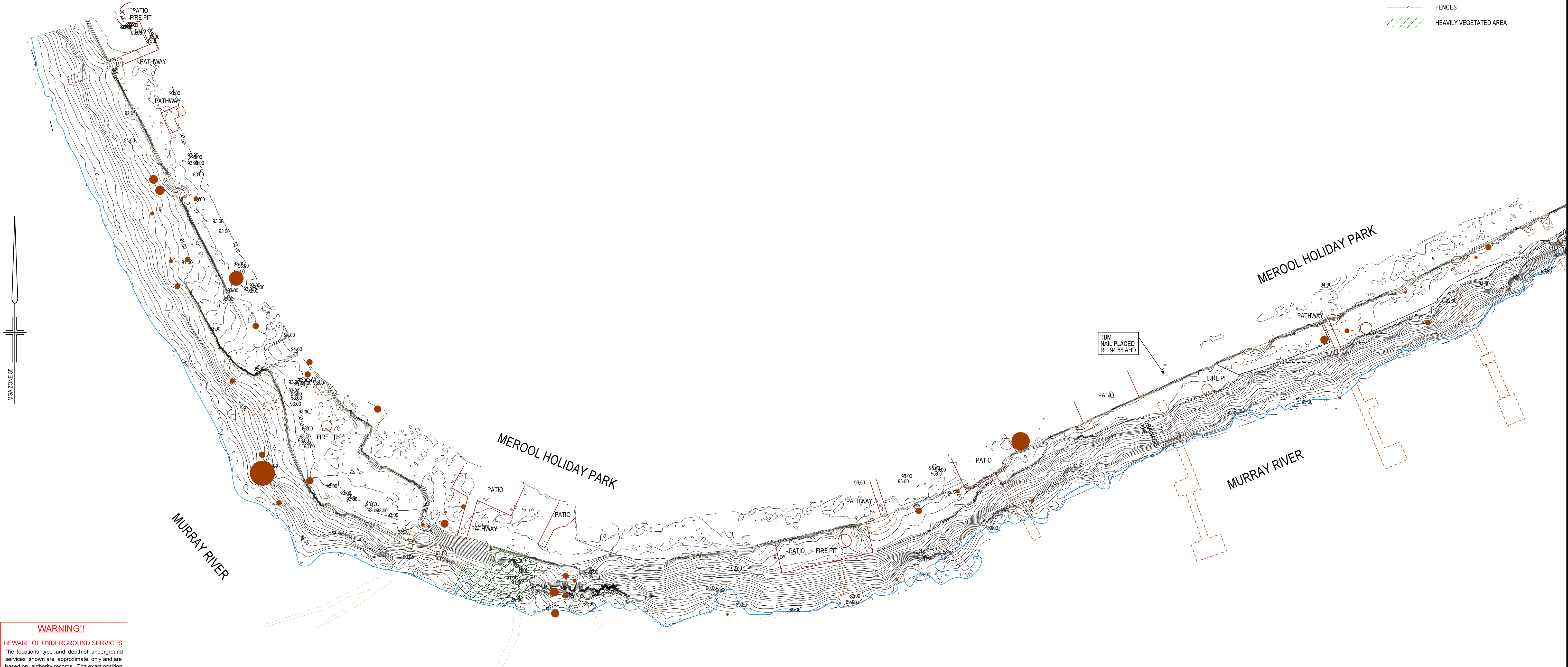


- LEGEND
- TREE (TRUNK LOCATION ONLY)
- STAIRS
- RETAINING WALLS
- GROUND FEATURES
- LOGS
- TOP OF BANK
- EDGE OF WATER
- FENCES
- HEAVILY VEGETATED AREA



- NOTES:
1. Map Grid Australia (MGA) co-ordinate Datum vide direct connection to PM 148565 and PM 84993.

2. Height Datum Australian Height Datum (AHD) via direct connection to PM 148565, (RL 96.41m adopted vide SMES).

3. No re-establishment survey was completed

4. Contour Interval 0.20m.

5. Date of Survey: 27th September 2021.

6. A DBYD (Dial Before You Dig) search has been undertaken, with provided information plotted accordingly.

7. Surveyed JOC & MAB, Drawn MAB.

NORTH EAST

SURVEY DESIGN

ABN 83 127 459 367

PO Box 882

Wangaratta VIC 3676

Mobile 0407 216 710

Fax 03 5721 6701

matt@nesd.com.au

www.nesd.com.au

PLAN REFERENCE:

M7650

VERSION 1

29-10-21

M7650 Feature2 v1.dgn

FEATURE SURVEY

MEROOL HOLIDAY PARK, MOAMA

FIFTEEN 50 CONSULTING

NOTATIONS:

SHEET 1 OF 3 SHEETS

SCALE

5

0

5

10

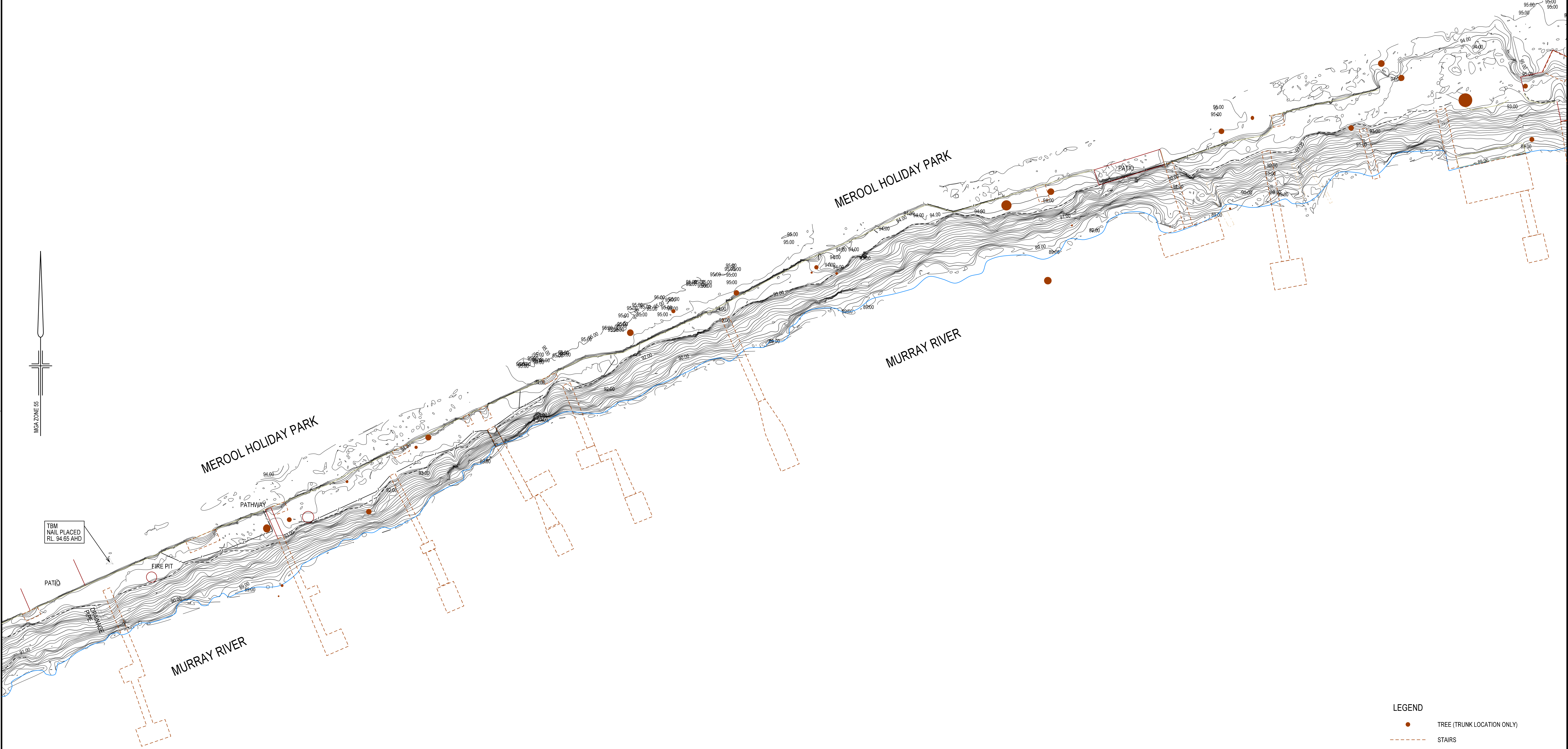
LENGTHS ARE IN METRES

ORIGINAL SCALE SHEET SIZE

1:250 A1

0 10 20 30 40 50 60 70 80 90 100 110 120 130 140 150mm



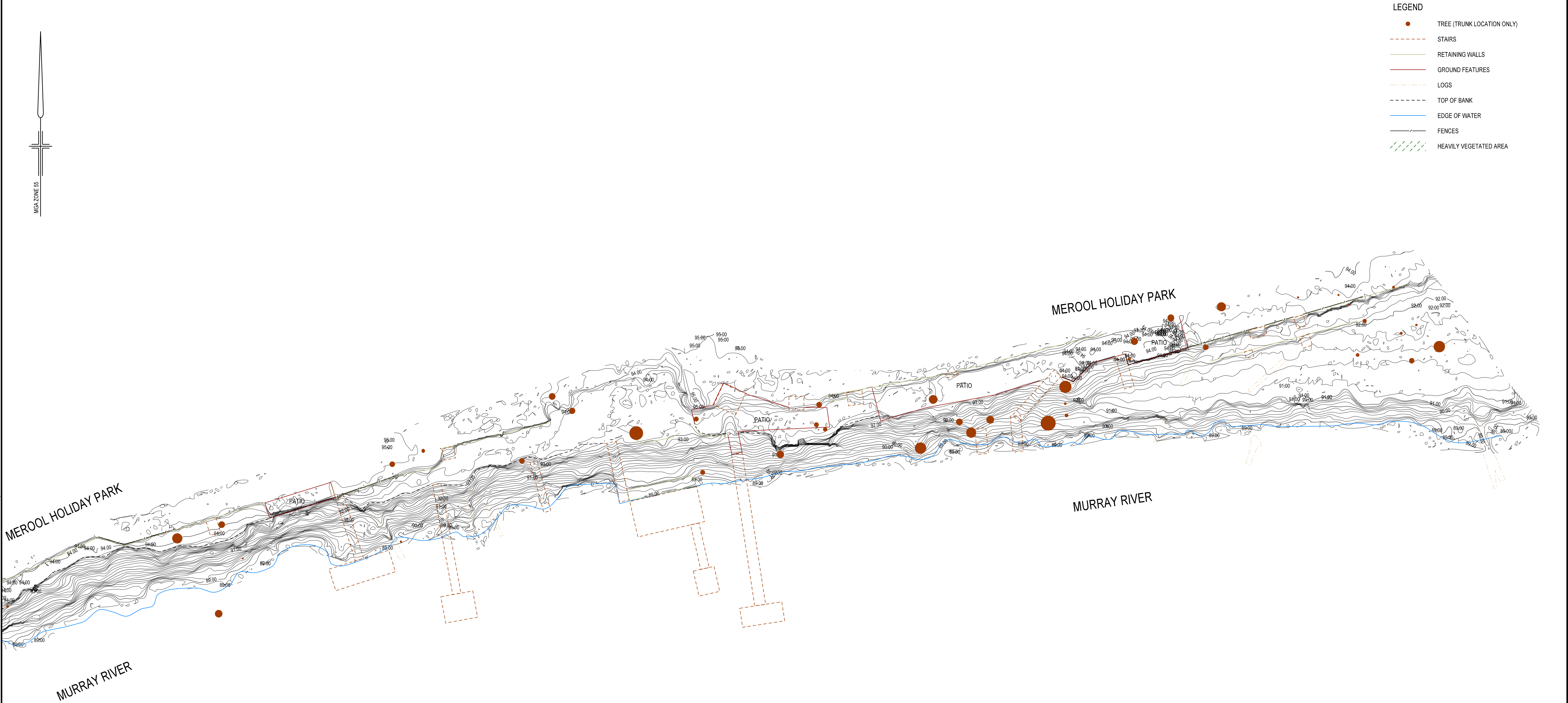


- NOTES:
1. Map Grid Australia (MGA) co-ordinate Datum vide direct connection to PM 148565 and PM 84993.
  2. Height Datum Australian Height Datum (AHD) via direct connection to PM 148565, (RL 96.41m adopted vide SMES).
  3. No re-establishment survey was completed
  4. Contour Interval 0.20m.
  5. Date of Survey: 27th September 2021.
  6. A DBYD (Dial Before You Dig) search has been undertaken, with provided information plotted accordingly.
  7. Surveyed JOC & MAB, Drawn MAB.

**WARNING!!**  
**BEWARE OF UNDERGROUND SERVICES**  
The locations, type and depth of underground services shown are approximate only and are based on authority records. The exact position of these services is to be proven on site and site locations obtained from the relevant authorities before commencement of any works. No guarantee is given that all existing underground services are shown.

- LEGEND
- TREE (TRUNK LOCATION ONLY)
  - STAIRS
  - RETAINING WALLS
  - GROUND FEATURES
  - LOGS
  - TOP OF BANK
  - EDGE OF WATER
  - FENCES
  - HEAVILY VEGETATED AREA





**WARNING!!**  
**BEWARE OF UNDERGROUND SERVICES**  
The locations type and depth of underground services shown are approximate only and are based on authority records. The exact position of these services is to be proven on site and site locations obtained from the relevant authorities before commencement of any works. No guarantee is given that all existing underground services are shown.

- NOTES:
1. Map Grid Australia (MGA) co-ordinate Datum vide direct connection to PM 148565 and PM 84993.
  2. Height Datum Australian Height Datum (AHD) via direct connection to PM 148565, (RL 96 41m adopted vide SMES).
  3. No re-establishment survey was completed
  4. Contour Interval 0.20m.
  5. Date of Survey: 27th September 2021.
  6. A DBYD (Dial Before You Dig) search has been undertaken, with provided information plotted accordingly.
  7. Surveyed JOC & MAB, Drawn MAB.